1:4000

H 2 m

WORLD RANKING EVENT

"Baltic coast"

PreO, 4th September 2021

Всероссийские соревнования по трейл-ориентированию
"Балтийский берег", Санкт-Петербург, 4 сентября 2021г.

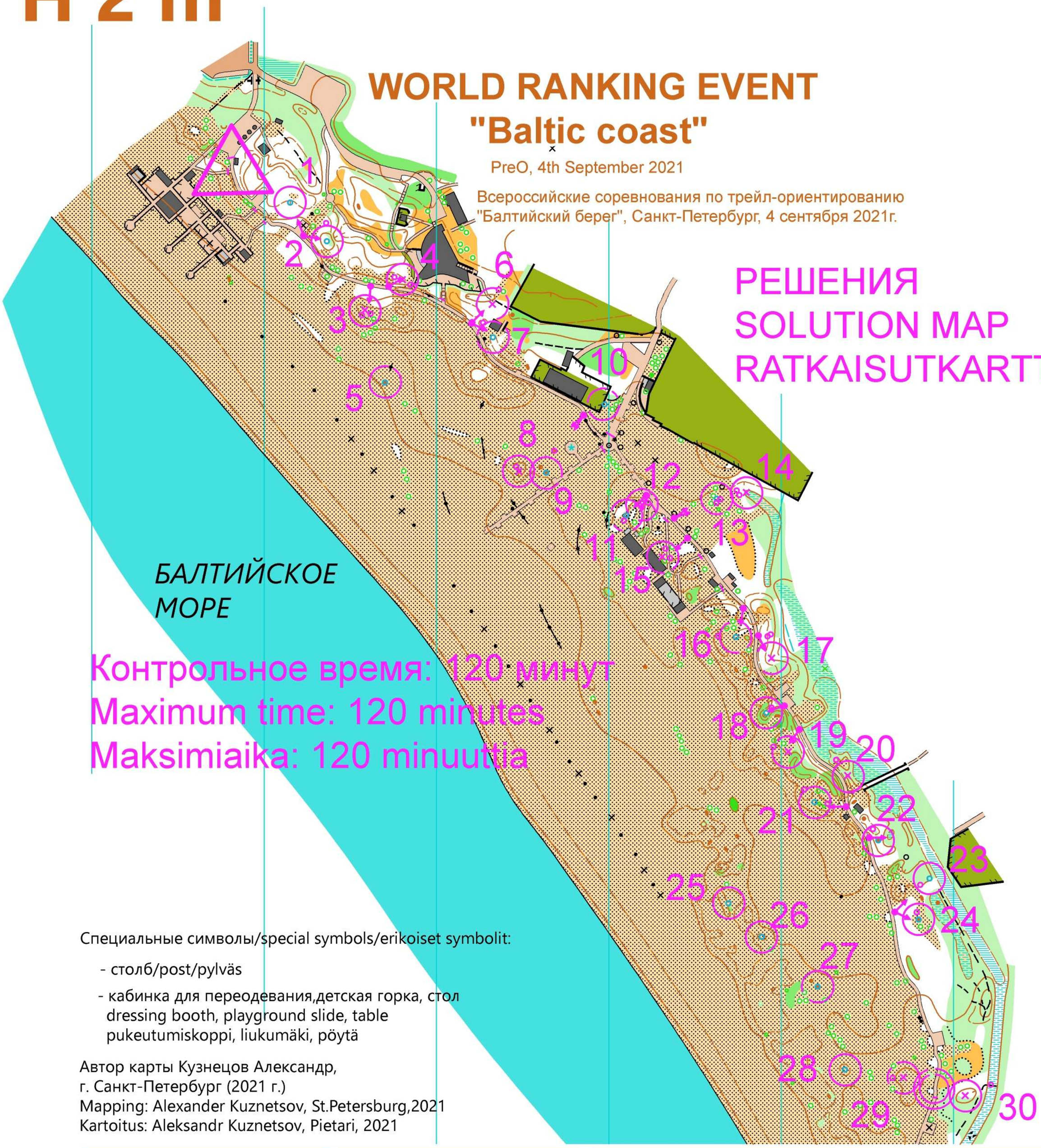

РЕШЕНИЯ
SOLUTION MAP
RATKAISUTKARTTA

Контрольное время: 120 минут
Maximum time: 120 minutes
Maksimiaika: 120 minuuttia

Специальные символы/special symbols/erikoiset symbolit:

- столб/post/pylväs
- кабинка для переодевания,детская горка, стол
  dressing booth, playground slide, table
  pukeutumiskoppi, liukumäki, pöytä

Автор карты Кузнецов Александр,
г. Санкт-Петербург (2021 г.)
Mapping: Alexander Kuznetsov, St.Petersburg,2021
Kartoitus: Aleksandr Kuznetsov, Pietari, 2021

sol_PreO			0,9 km				
▷							
1	A-C						A
2	A-C						C
3	A-B						Z
4	A-B						Z
5	A						A
6	A-C						Z

7	A-C						C
8	A-C						Z
9	A-C	↘					A
10	A						A
11	A-D						D
12	A-D						Z
13	A-E	↑					A
14	A-E						Z

15	A-B						Z
16	A-B	←					A
17	A-B						Z
18	A-B						A
19	A-B						Z
20	A						Z
21	A-C	↘					B
22	A-B						B

23	A-D						B
24	A-D						D
25	A						A
26	A						A
27	A	↘					A
28	A						A
29	A						Z
30	A						Z
			20 m				

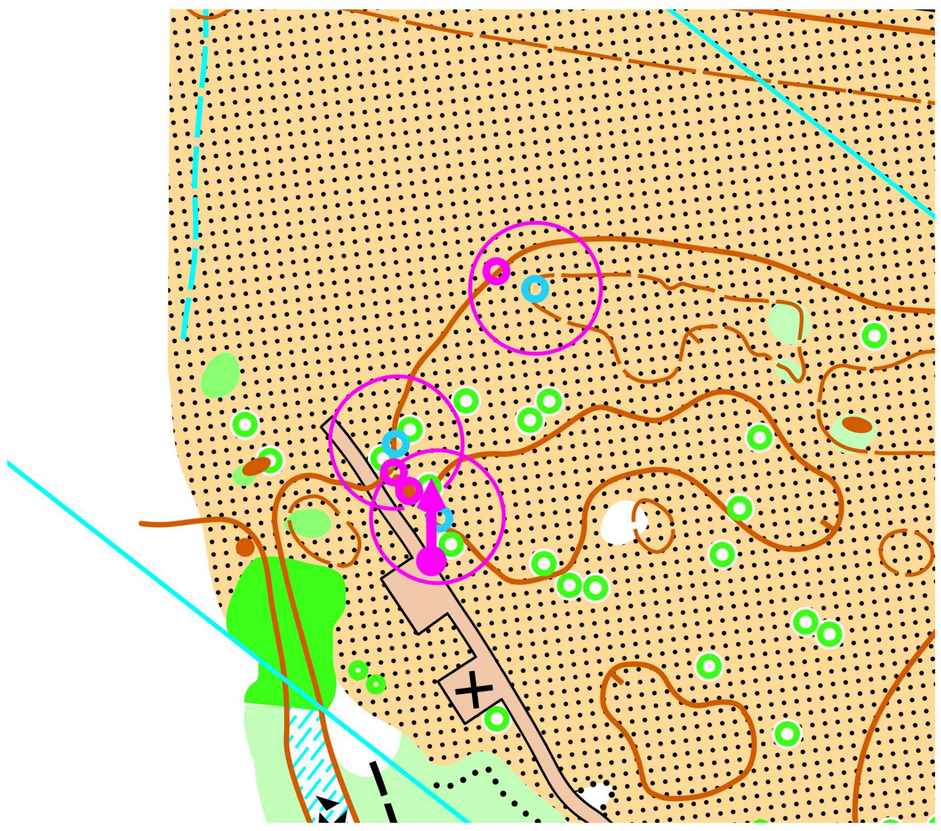

1.1	A-F						E
1.2	A-F	↓					B
1.3	A-F						F

Station: 1

1:2 000

http://tim.yq.cz, ver. 4.1.10(17)

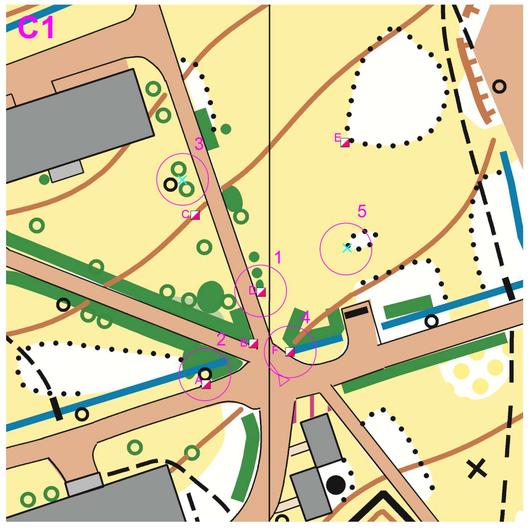

1.1	A-F						D
1.2	A-F						A
1.3	A-F						Z
1.4	A-F						F
1.5	A-F						Z

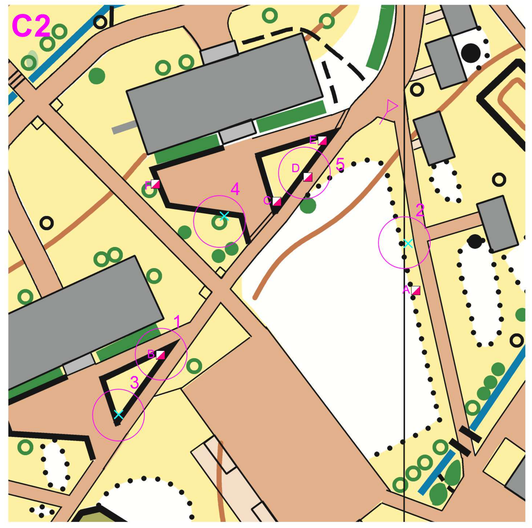

2.1	A-F						B
2.2	A-F						Z
2.3	A-F						Z
2.4	A-F						Z
2.5	A-F						D

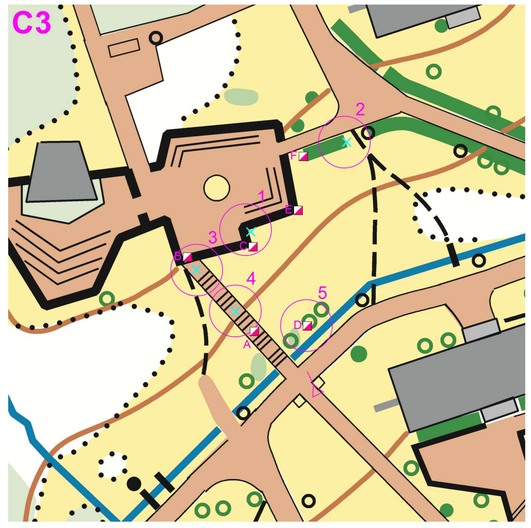

3.1	A-F						Z
3.2	A-F						Z
3.3	A-F						Z
3.4	A-F						Z
3.5	A-F						D

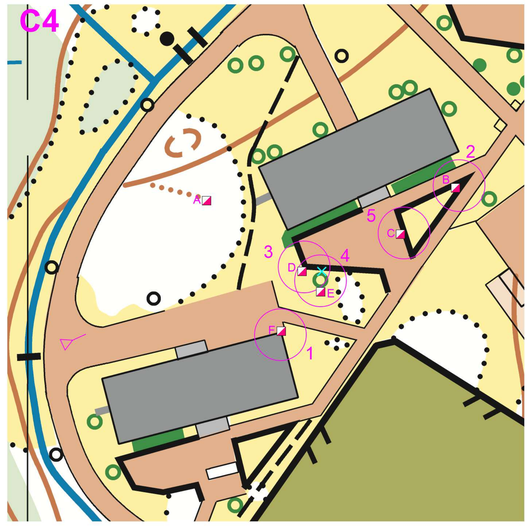

4.1	A-F						F
4.2	A-F						B
4.3	A-F						D
4.4	A-F						Z
4.5	A-F						C

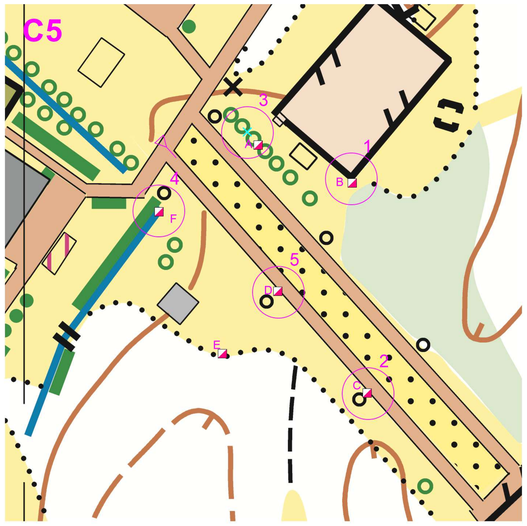

5.1	A-F						B
5.2	A-F						C
5.3	A-F						Z
5.4	A-F						F
5.5	A-F						D

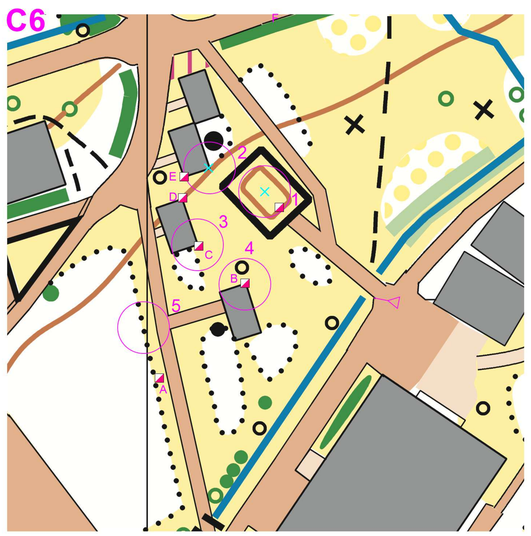

6.1	A-F						Z
6.2	A-F						Z
6.3	A-F						C
6.4	A-F						B
6.5	A-F						Z